BROADWAY TOD PLAN:
PROPOSED ROADWAY PLAN

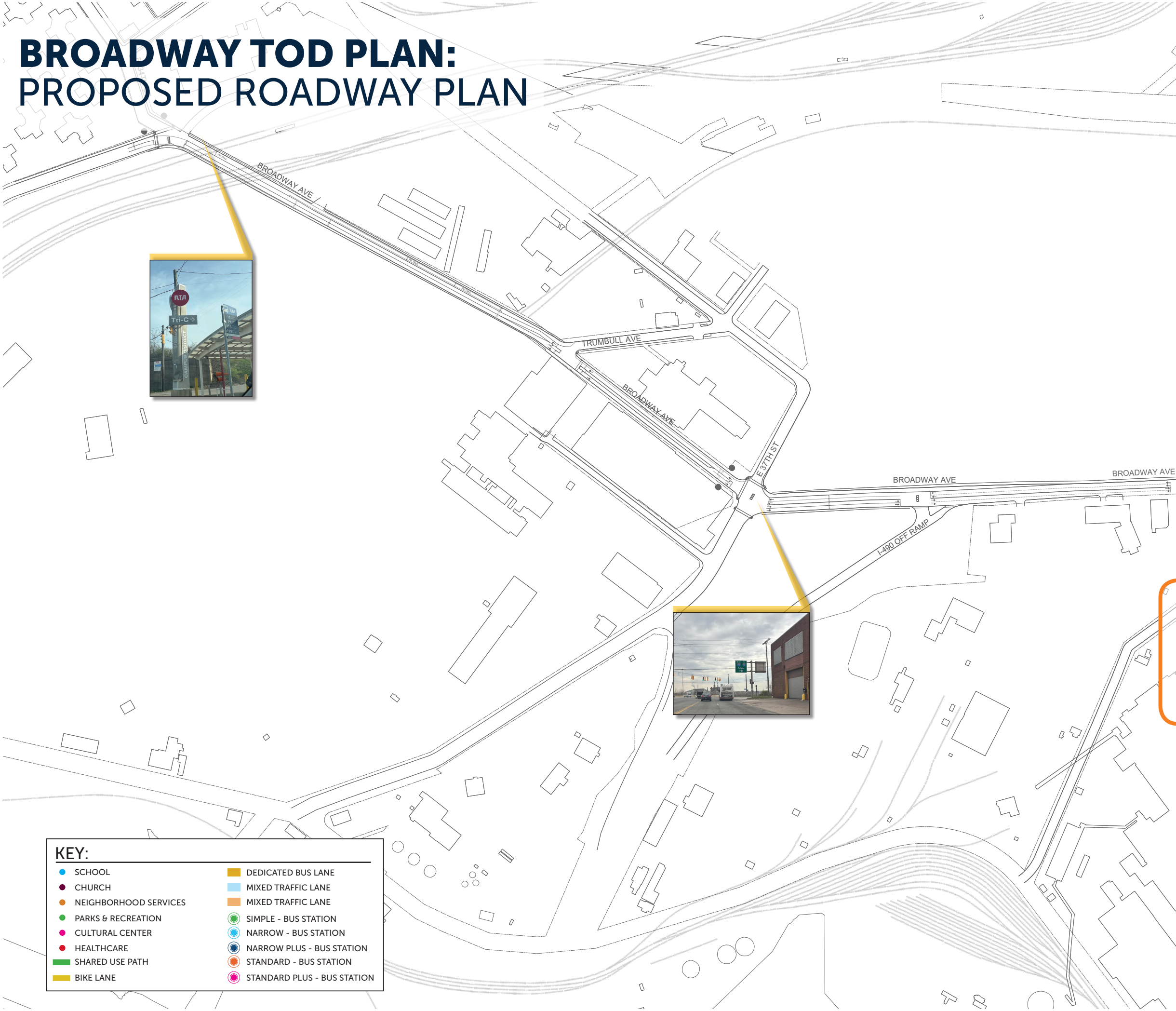

BROADWAY AVE
TRUMBULL AVE
BROADWAY AVE
E 37TH ST
BROADWAY AVE
BROADWAY AVE
I-490 OFF RAMP
RTA
Tri-C
CAMPUS DISTRICT
KEY:
● SCHOOL
● CHURCH
● NEIGHBORHOOD SERVICES
● PARKS & RECREATION
● CULTURAL CENTER
● HEALTHCARE
▬ SHARED USE PATH
▬ BIKE LANE
▬ DEDICATED BUS LANE
▬ MIXED TRAFFIC LANE
▬ MIXED TRAFFIC LANE
◉ SIMPLE - BUS STATION
◉ NARROW - BUS STATION
◉ NARROW PLUS - BUS STATION
◉ STANDARD - BUS STATION
◉ STANDARD PLUS - BUS STATION

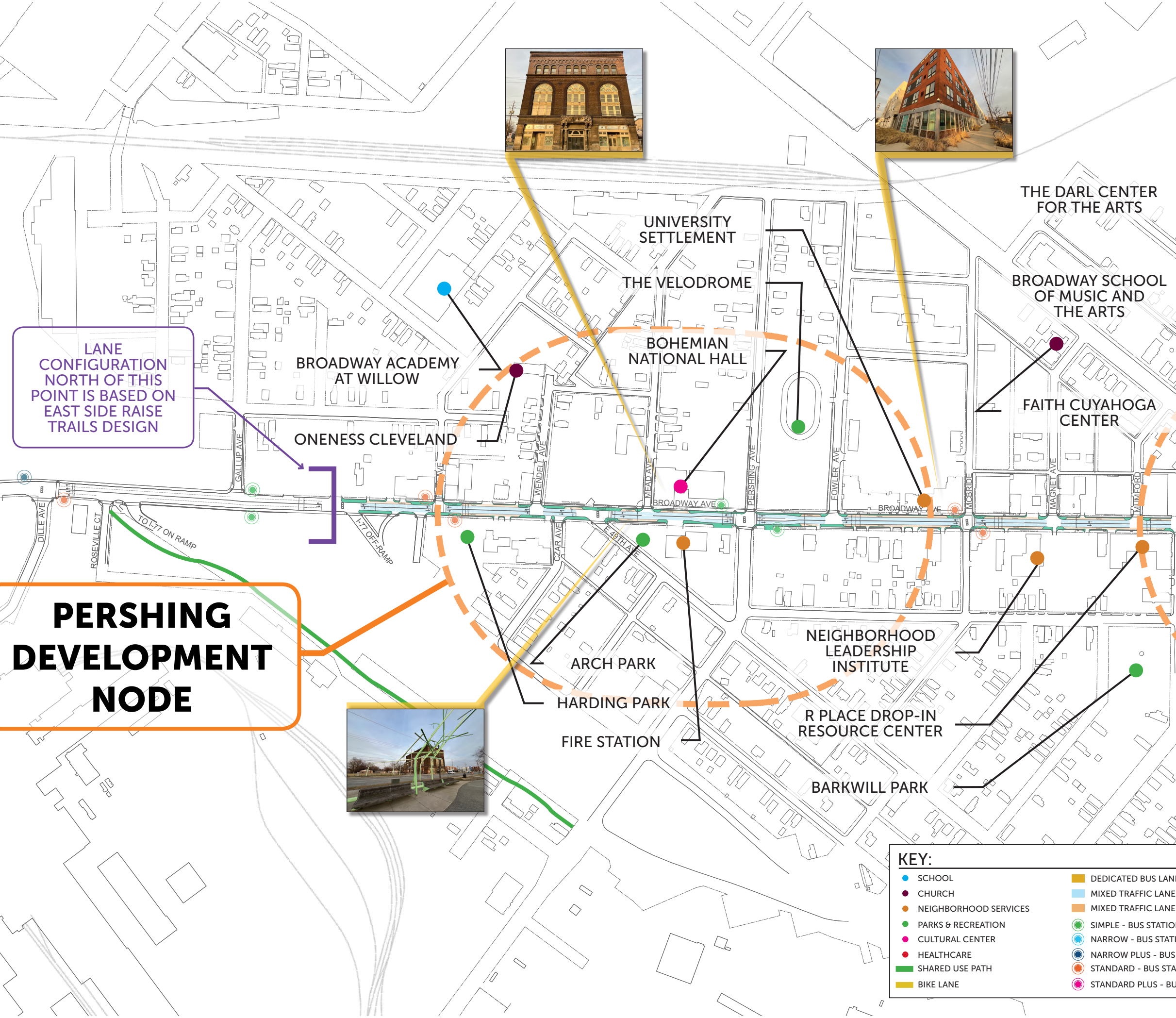
PERSHING DEVELOPMENT NODE
LANE CONFIGURATION NORTH OF THIS POINT IS BASED ON EAST SIDE RAISE TRAILS DESIGN
UNIVERSITY SETTLEMENT
THE VELODROME
BOHEMIAN NATIONAL HALL
BROADWAY ACADEMY AT WILLOW
ONENESS CLEVELAND
THE DARL CENTER FOR THE ARTS
BROADWAY SCHOOL OF MUSIC AND THE ARTS
FAITH CUYAHOGA CENTER
NEIGHBORHOOD LEADERSHIP INSTITUTE
ARCH PARK
HARDING PARK
FIRE STATION
R PLACE DROP-IN RESOURCE CENTER
BARKWILL PARK
BROADWAY AVE
BROADWAY AVE
GALLUP AVE
WENDELL AVE
MEAD AVE
PERSHING AVE
FOWLER AVE
MCBRIDE
MAGNET AVE
MUMFORD
CZAR AVE
E 49TH AVE
DILLE AVE
ROSEVILLE CT
TO I-77 ON RAMP
I-77 OFF-RAMP
KEY:
● SCHOOL
● CHURCH
● NEIGHBORHOOD SERVICES
● PARKS & RECREATION
● CULTURAL CENTER
● HEALTHCARE
SHARED USE PATH
BIKE LANE
DEDICATED BUS LAN
MIXED TRAFFIC LANE
MIXED TRAFFIC LANE
SIMPLE - BUS STATIO
NARROW - BUS STATI
NARROW PLUS - BUS
STANDARD - BUS STA
STANDARD PLUS - BU

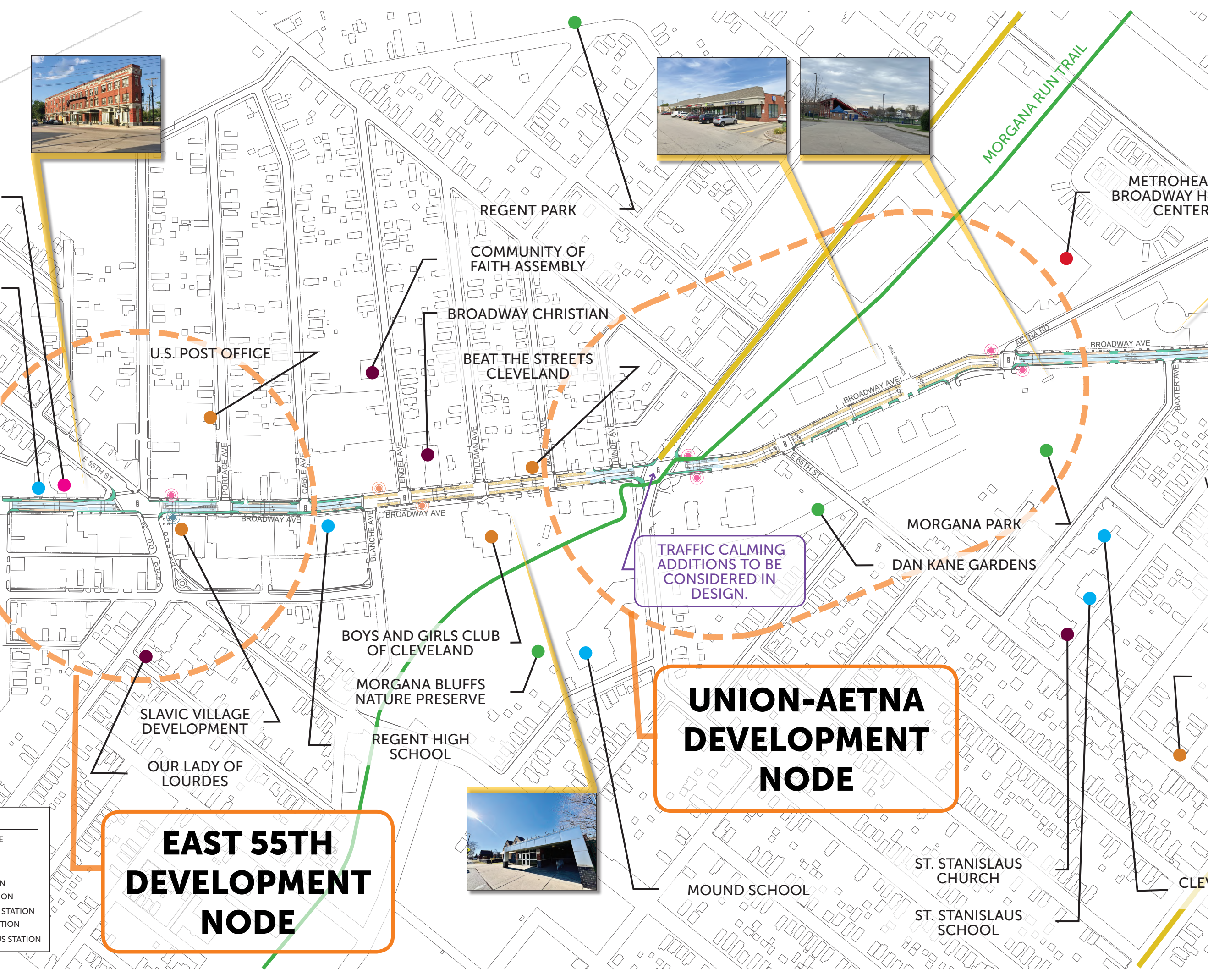
MORGANA RUN TRAIL
METROHEA
BROADWAY H
CENTER
REGENT PARK
COMMUNITY OF FAITH ASSEMBLY
BROADWAY CHRISTIAN
U.S. POST OFFICE
BEAT THE STREETS CLEVELAND
AETNA RD
BROADWAY AVE
MALL ENTRANCE
BAXTER AVE
E 55TH ST
E 65TH ST
PORTAGE AVE
CABLE AVE
ENGEL AVE
HILLMAN AVE
HINDE AVE
BLANCHE AVE
MORGANA PARK
DAN KANE GARDENS
BOYS AND GIRLS CLUB OF CLEVELAND
MORGANA BLUFFS NATURE PRESERVE
REGENT HIGH SCHOOL
SLAVIC VILLAGE DEVELOPMENT
OUR LADY OF LOURDES
MOUND SCHOOL
ST. STANISLAUS CHURCH
ST. STANISLAUS SCHOOL
CLEV
E
N
ON
STATION
TION
S STATION

TRAFFIC CALMING ADDITIONS TO BE CONSIDERED IN DESIGN.

UNION-AETNA DEVELOPMENT NODE

EAST 55TH DEVELOPMENT NODE

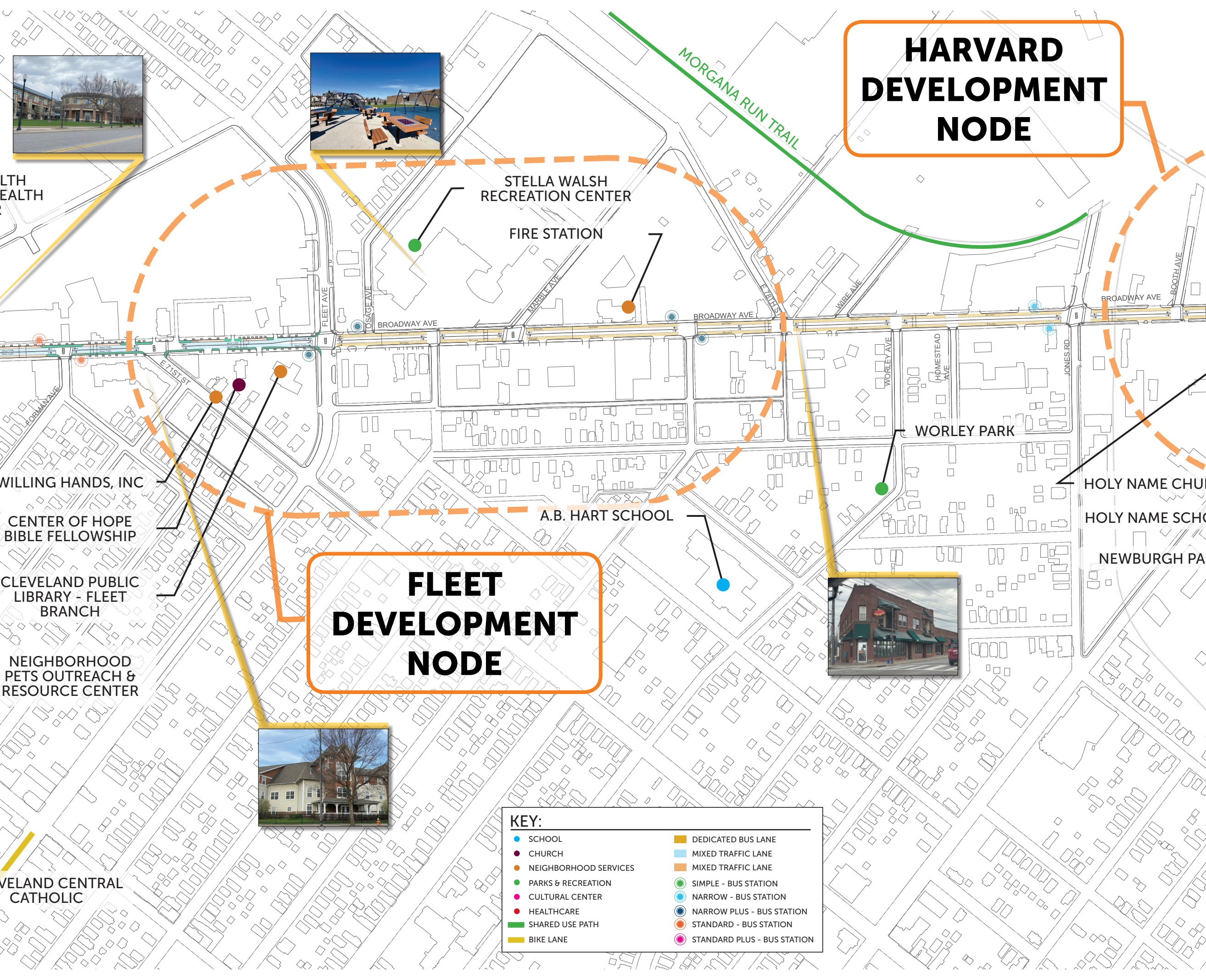
HARVARD DEVELOPMENT NODE
FLEET DEVELOPMENT NODE
MORGANA RUN TRAIL
STELLA WALSH RECREATION CENTER
FIRE STATION
LTH
EALTH
WILLING HANDS, INC
CENTER OF HOPE BIBLE FELLOWSHIP
CLEVELAND PUBLIC LIBRARY - FLEET BRANCH
NEIGHBORHOOD PETS OUTREACH & RESOURCE CENTER
VELAND CENTRAL CATHOLIC
A.B. HART SCHOOL
WORLEY PARK
HOLY NAME CHU
HOLY NAME SCH
NEWBURGH PA
BROADWAY AVE
FLEET AVE
OSAGE AVE
MARBLE AVE
E 71ST ST
FORMAN AVE
E 78TH ST
WIRE AVE
WORLEY AVE
HOMESTEAD AVE
JONES RD
BOOTH AVE
Bus Lane
Mixed Traffic
KEY:
● SCHOOL
● CHURCH
● NEIGHBORHOOD SERVICES
● PARKS & RECREATION
● CULTURAL CENTER
● HEALTHCARE
SHARED USE PATH
BIKE LANE
DEDICATED BUS LANE
MIXED TRAFFIC LANE
MIXED TRAFFIC LANE
◉ SIMPLE - BUS STATION
◉ NARROW - BUS STATION
◉ NARROW PLUS - BUS STATION
◉ STANDARD - BUS STATION
◉ STANDARD PLUS - BUS STATION

BROADWAY TOD PLAN:
PROPOSED ROADWAY PLAN

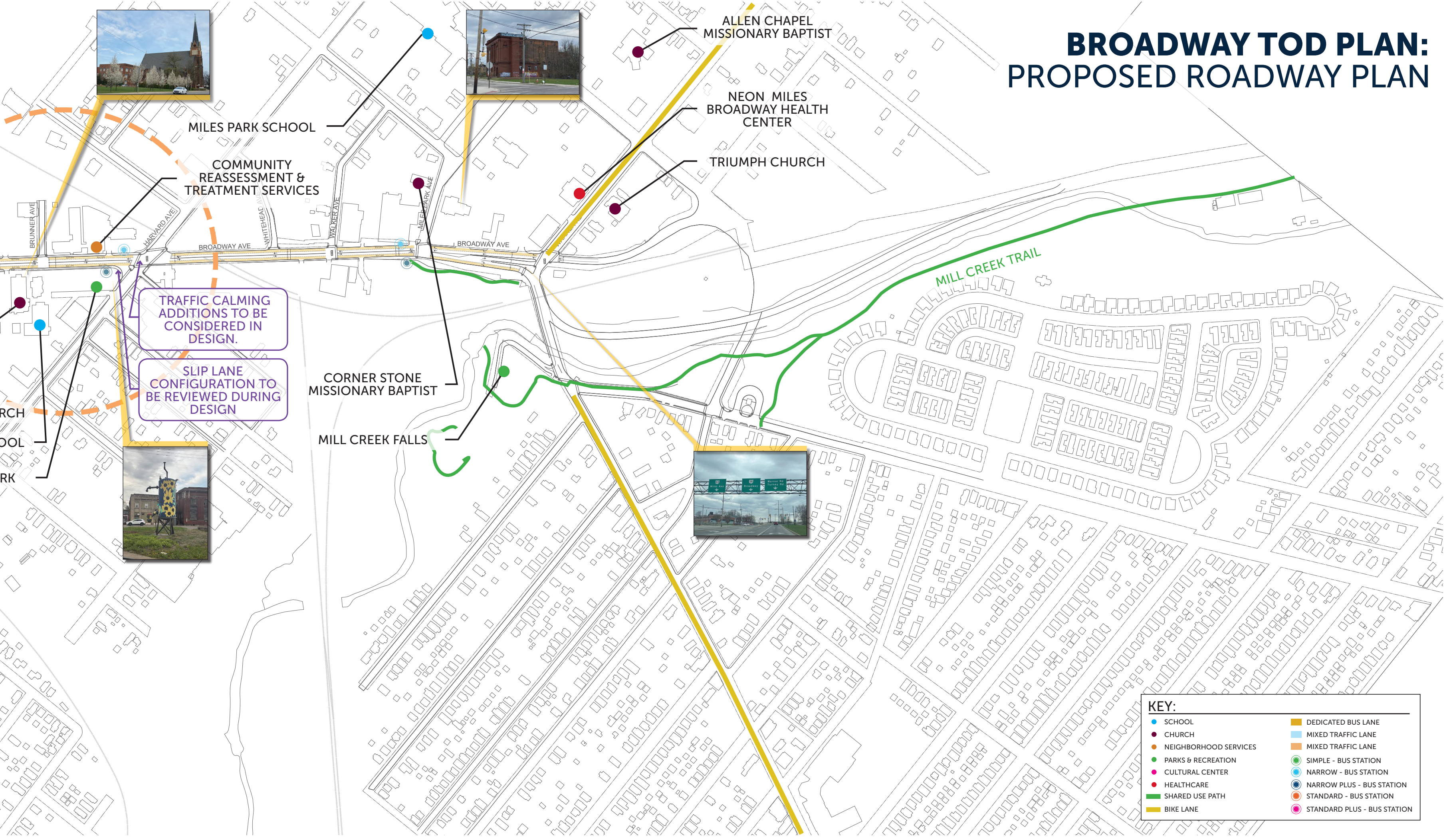
ALLEN CHAPEL
MISSIONARY BAPTIST
MILES PARK SCHOOL
NEON MILES
BROADWAY HEALTH
CENTER
COMMUNITY
REASSESSMENT &
TREATMENT SERVICES
TRIUMPH CHURCH
BRUNNER AVE
HARVARD AVE
BROADWAY AVE
WHITEHEAD AVE
WALKER AVE
MILES PARK AVE
BROADWAY AVE
MILL CREEK TRAIL
TRAFFIC CALMING ADDITIONS TO BE CONSIDERED IN DESIGN.
SLIP LANE CONFIGURATION TO BE REVIEWED DURING DESIGN
CORNER STONE
MISSIONARY BAPTIST
MILL CREEK FALLS
RCH
OOL
RK
KEY:
● SCHOOL
● CHURCH
● NEIGHBORHOOD SERVICES
● PARKS & RECREATION
● CULTURAL CENTER
● HEALTHCARE
▬ SHARED USE PATH
▬ BIKE LANE
▬ DEDICATED BUS LANE
▬ MIXED TRAFFIC LANE
▬ MIXED TRAFFIC LANE
◎ SIMPLE - BUS STATION
◎ NARROW - BUS STATION
◎ NARROW PLUS - BUS STATION
◎ STANDARD - BUS STATION
◎ STANDARD PLUS - BUS STATION