GCRTA METROHEALTH BRT SCHEMATIC PLAN

LEGEND

🟦 METROHEALTH LINE BRT STATION

▤ DEDICATED BUS-BIKE LANE

🟦 ON-STREET PARKING (1 HOUR 7 AM - 6 PM)

NORTH END

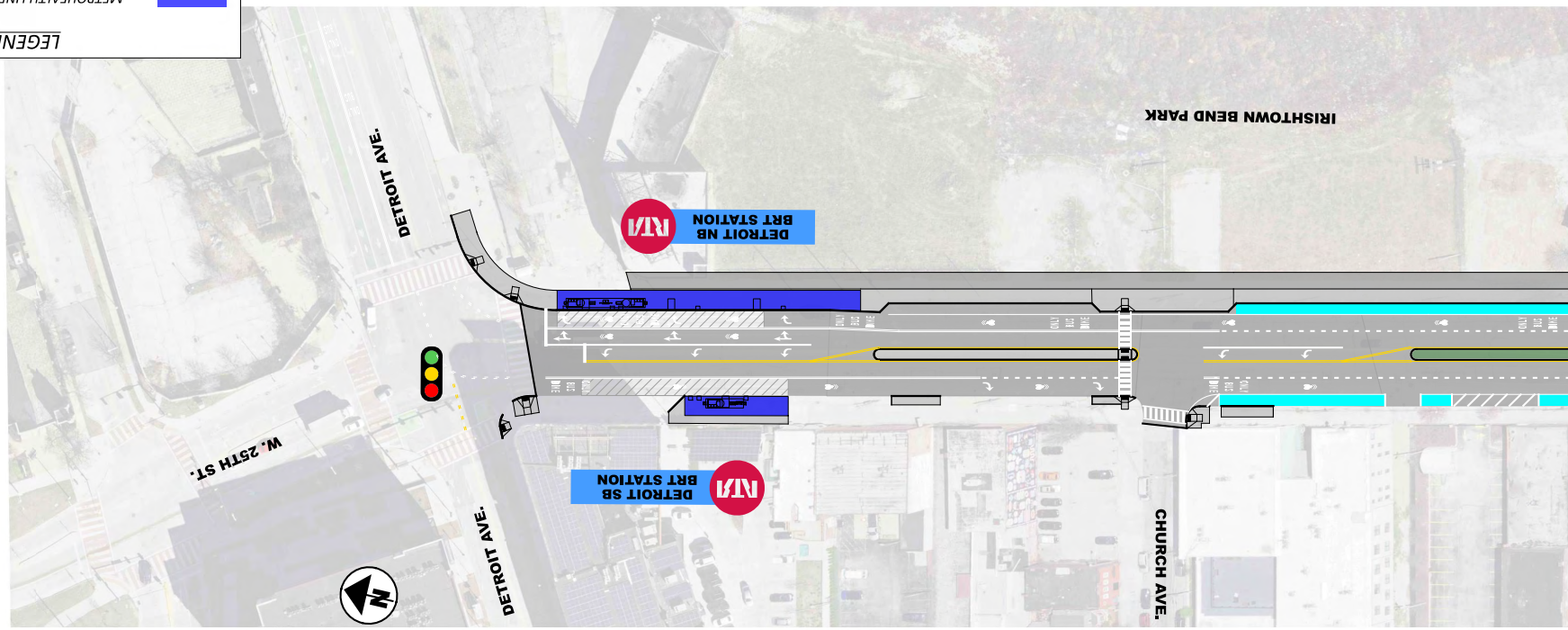
IRISHTOWN BEND PARK
DETROIT AVE.
RTA DETROIT NB BRT STATION
RTA DETROIT SB BRT STATION
W. 25TH ST.
DETROIT AVE.
CHURCH AVE.
N

SOUTH END

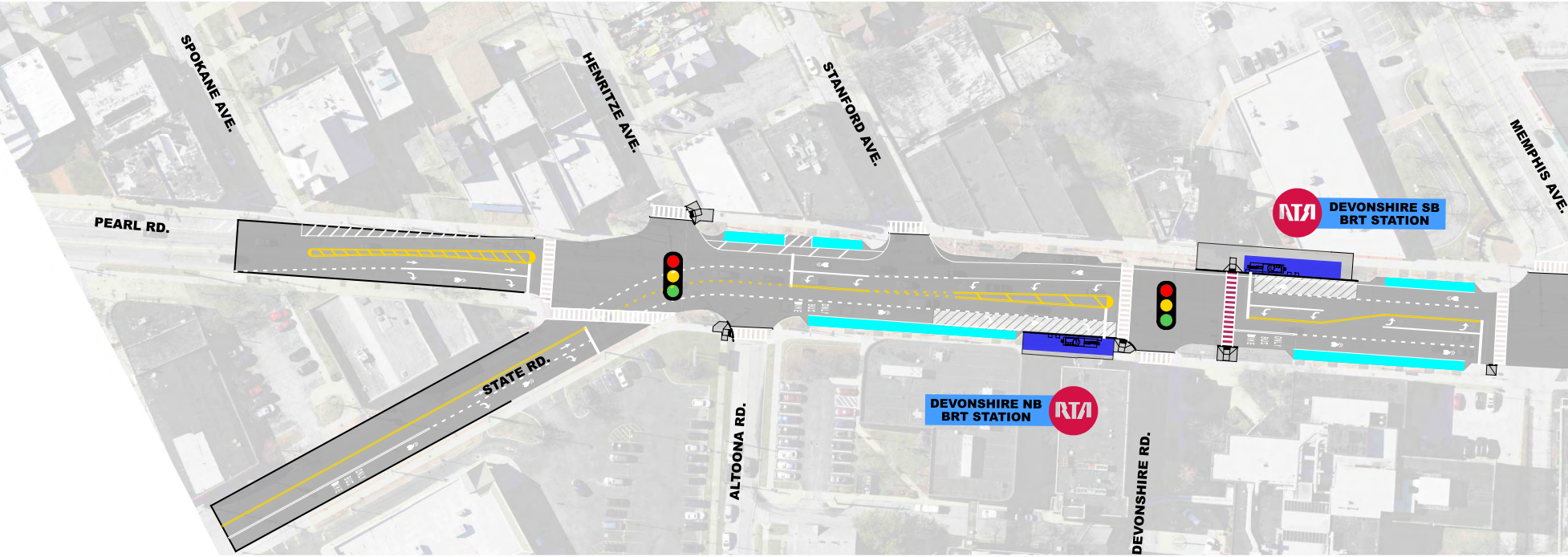
SPOKANE AVE.
HENRITZE AVE.
STANFORD AVE.
MEMPHIS AVE.
RTA DEVONSHIRE SB BRT STATION
PEARL RD.
STATE RD.
ALTOONA RD.
RTA DEVONSHIRE NB BRT STATION
DEVONSHIRE RD.

GCRTA METROHEALTH LINE

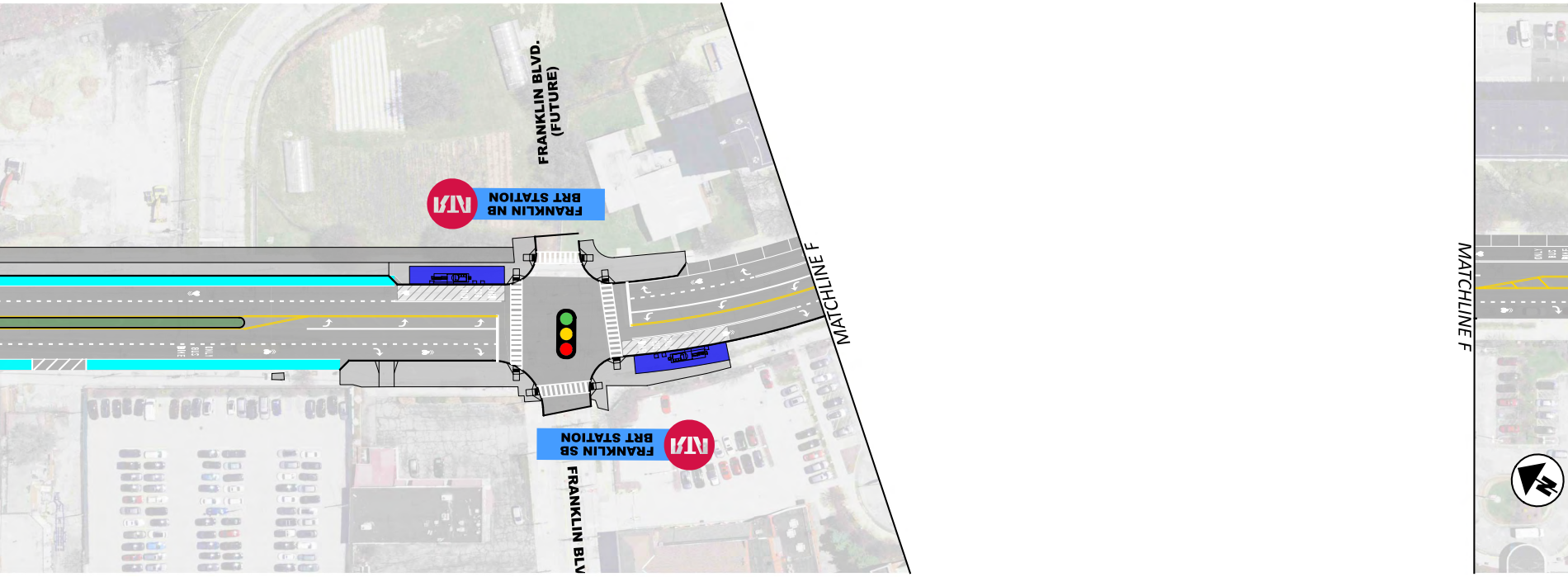
FRANKLIN BLVD. (FUTURE)
FRANKLIN NB BRT STATION
MATCHLINE F
FRANKLIN SB BRT STATION
FRANKLIN BLVD.
MATCHLINE F

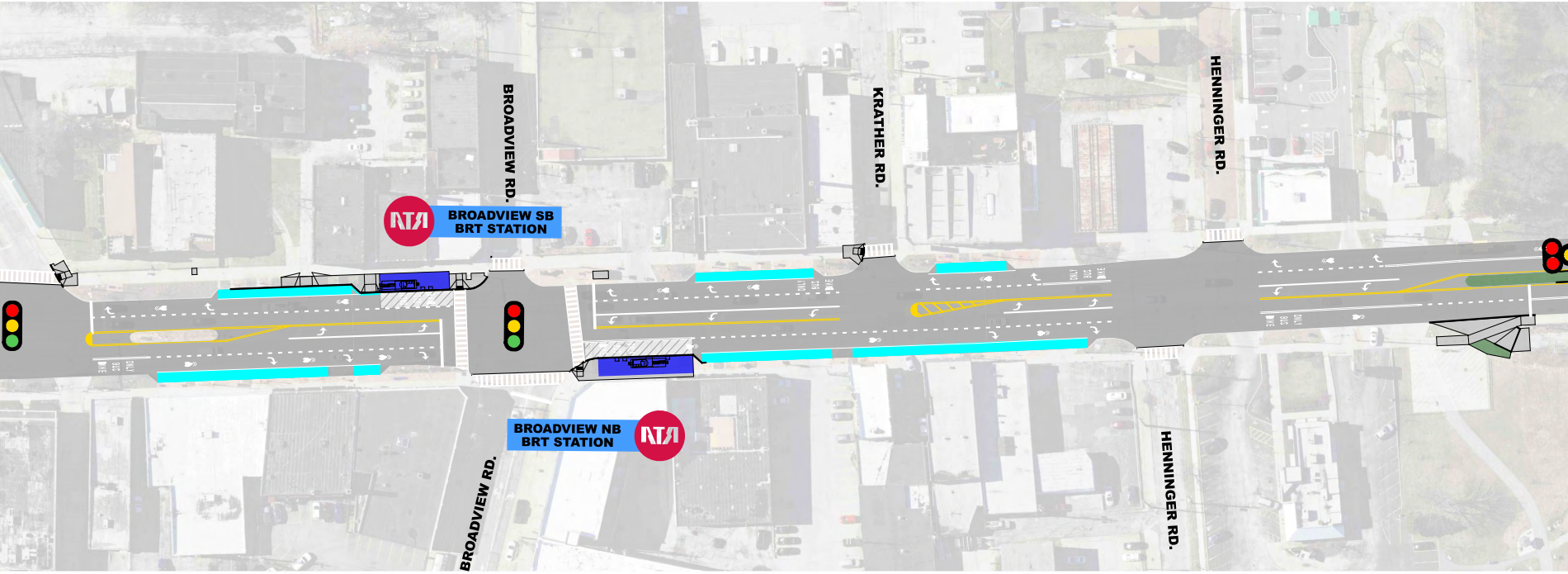
BROADVIEW RD.
BROADVIEW SB BRT STATION
KRATHER RD.
HENNINGER RD.
BROADVIEW NB BRT STATION
BROADVIEW RD.
HENNINGER RD.

LINE BRT SCHEMATIC PLAN

TIC PLAN

LEGEND

🟦 METROHEALTH LINE BRT STATION

DEDICATED BUS-BIKE LANE

🟦 ON-STREET PARKING (1 HOUR 7 AM - 6 PM)

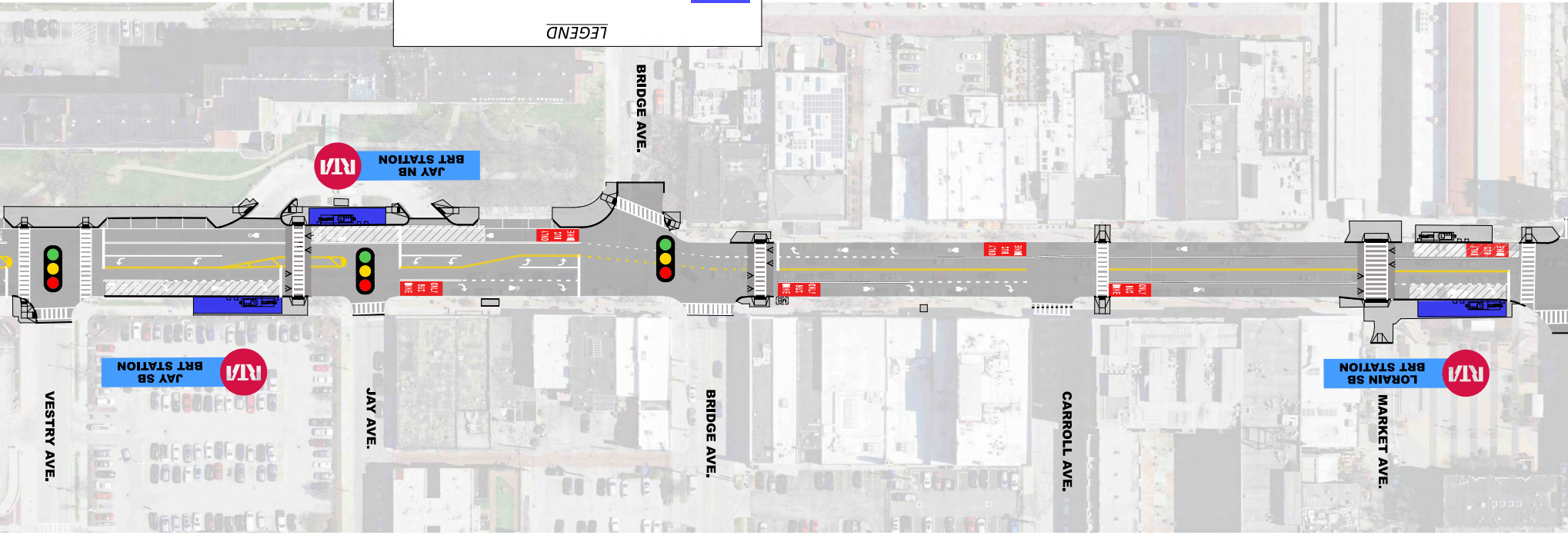
JAY AVE NB
BRT STATION
JAY AVE SB
BRT STATION
LORAIN SB
BRT STATION
VESTRY AVE.
JAY AVE.
BRIDGE AVE.
BRIDGE AVE.
CARROLL AVE.
MARKET AVE.

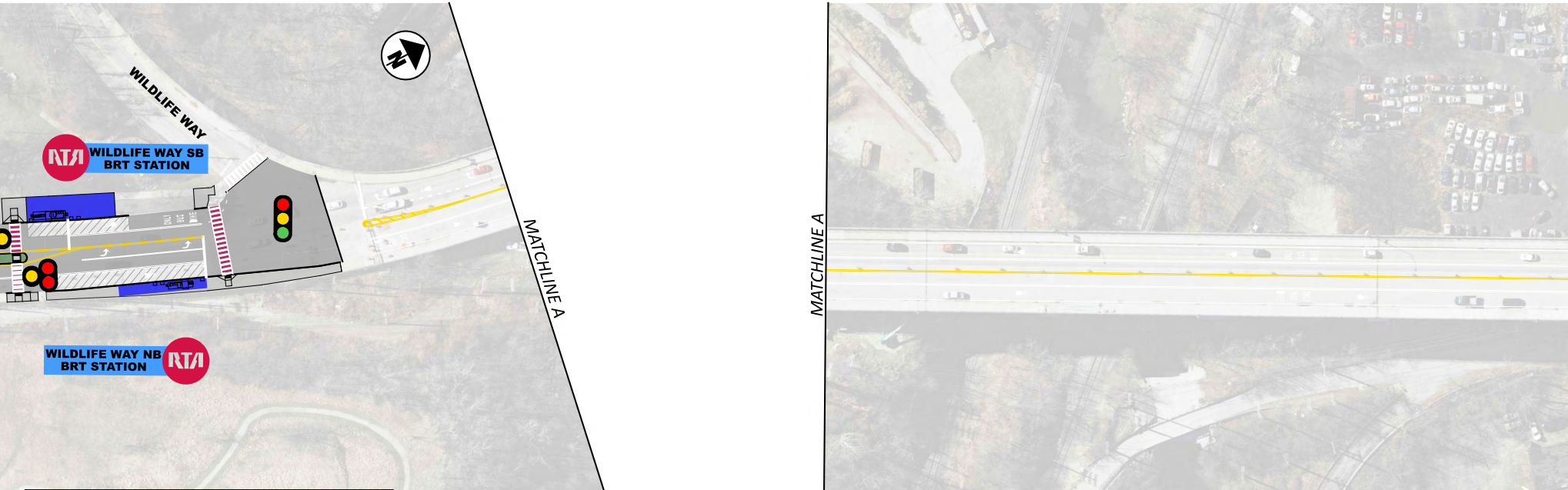
N
WILDLIFE WAY
WILDLIFE WAY SB
BRT STATION
WILDLIFE WAY NB
BRT STATION
MATCHLINE A
MATCHLINE A

LEGEND

🟦 METROHEALTH LINE BRT STATION

DEDICATED BUS-BIKE LANE

🟦 ON-STREET PARKING (1 HOUR 7 AM - 6 PM)

GCRTA M

GCRTA METROHEALTH LINE BRT SCHEMA

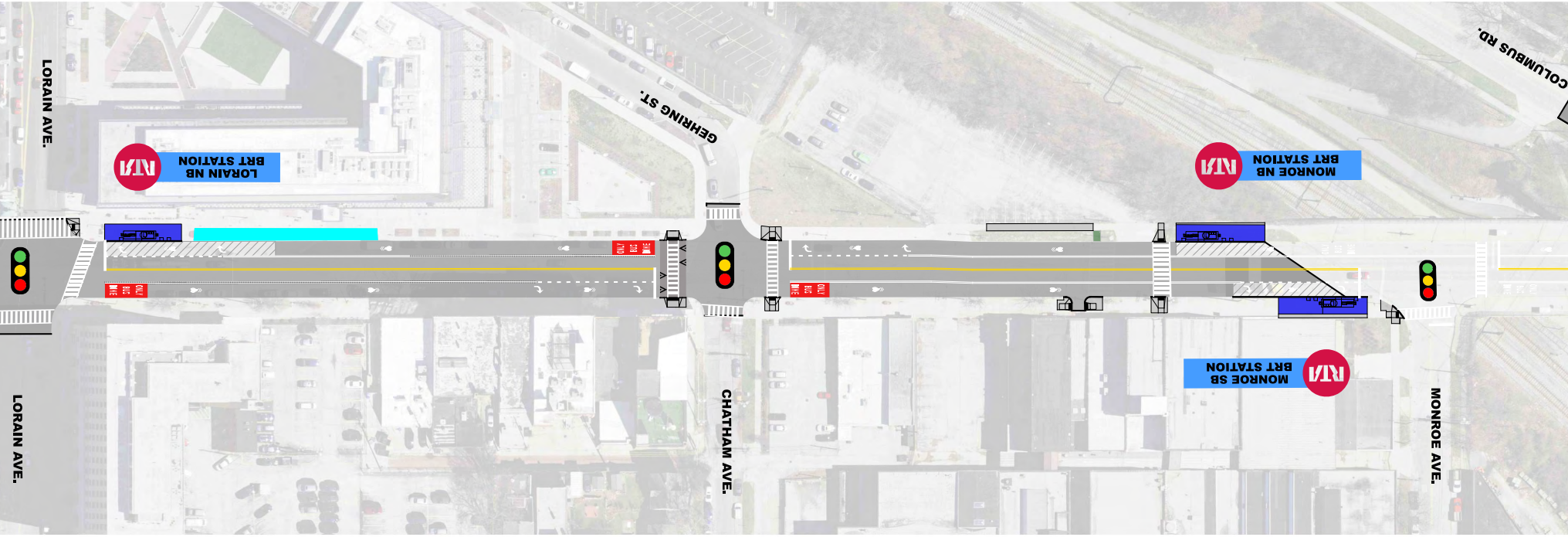
COLUMBUS RD.
MONROE AVE.
RTA
MONROE SB BRT STATION
MONROE NB BRT STATION
RTA
CHATHAM AVE.
GEHRING ST.
LORAIN AVE.
RTA
LORAIN NB BRT STATION
LORAIN AVE.


VE.
BRADWELL AVE.
SELZER AVE.

ETROHEALTH LINE BRT SCHEMATIC PLAN

LEGEND

🟦 METROHEALTH LINE BRT STATION

▥ DEDICATED BUS-BIKE LANE

🟦 ON-STREET PARKING (1 HOUR 7 AM - 6 PM)

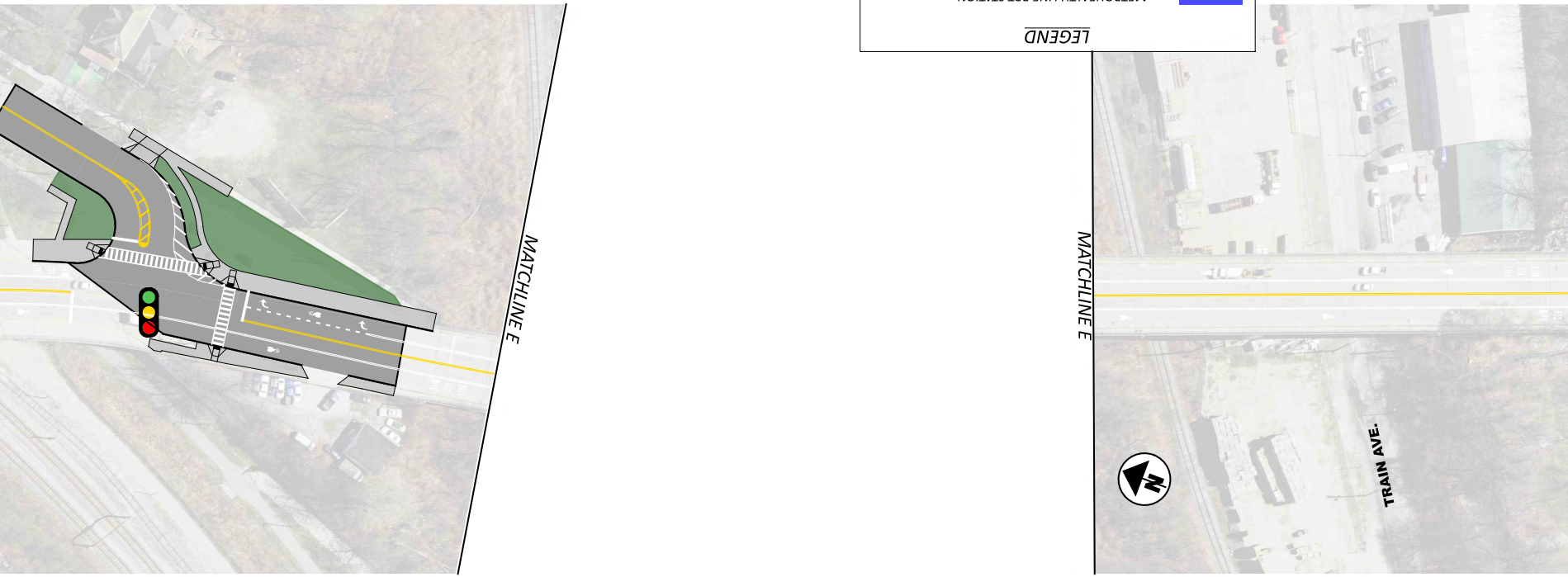
MATCHLINE E
MATCHLINE E
TRAIN AVE.
N

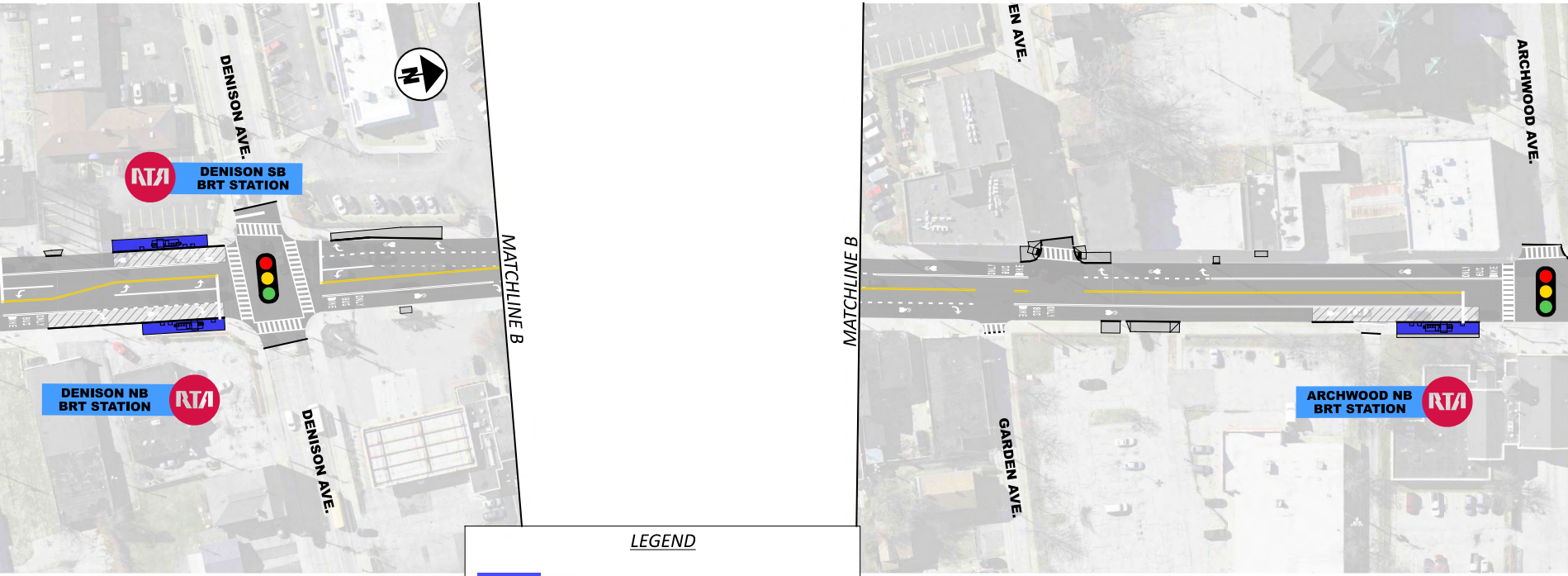
DENISON AVE.
N
RTA
DENISON SB BRT STATION
DENISON NB BRT STATION
RTA
DENISON AVE.
MATCHLINE B
MATCHLINE B
EN AVE.
GARDEN AVE.
ARCHWOOD AVE.
ARCHWOOD NB BRT STATION
RTA

LEGEND

🟦 METROHEALTH LINE BRT STATION

▥ DEDICATED BUS-BIKE LANE

🟦 ON-STREET PARKING (1 HOUR 7 AM - 6 PM)

METROHEALTH LINE BRT SCHEMATIC PLAN

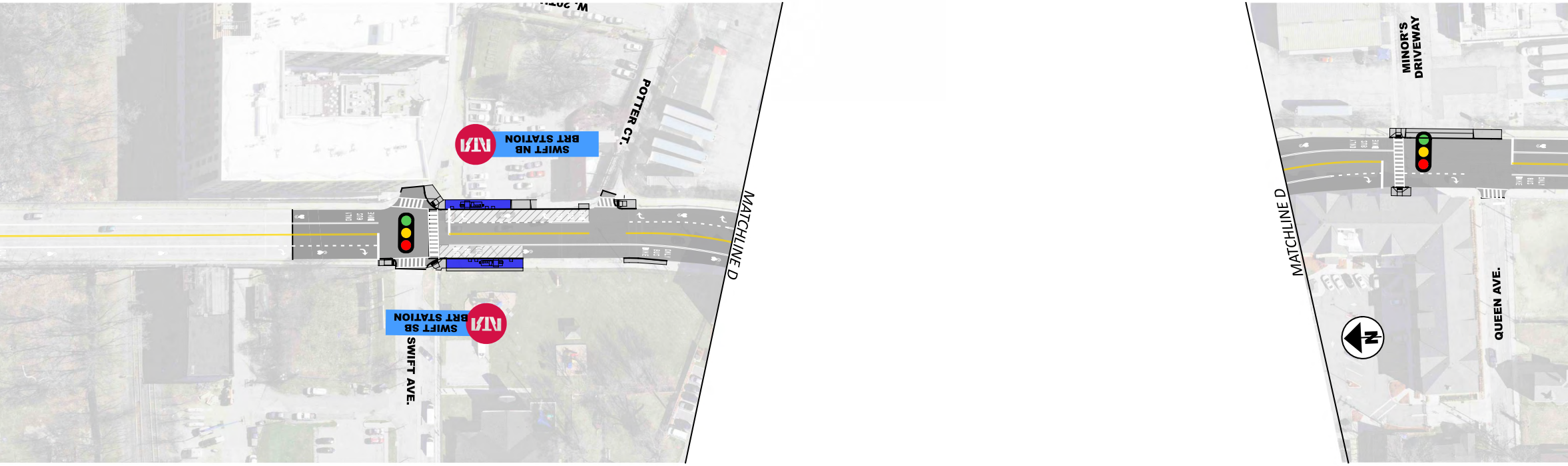
W. 20th
POTTER CT.
RTA
SWIFT NB BRT STATION
RTA
SWIFT SB BRT STATION
SWIFT AVE.
MATCHLINE D
MATCHLINE D
MINOR'S DRIVEWAY
QUEEN AVE.
N

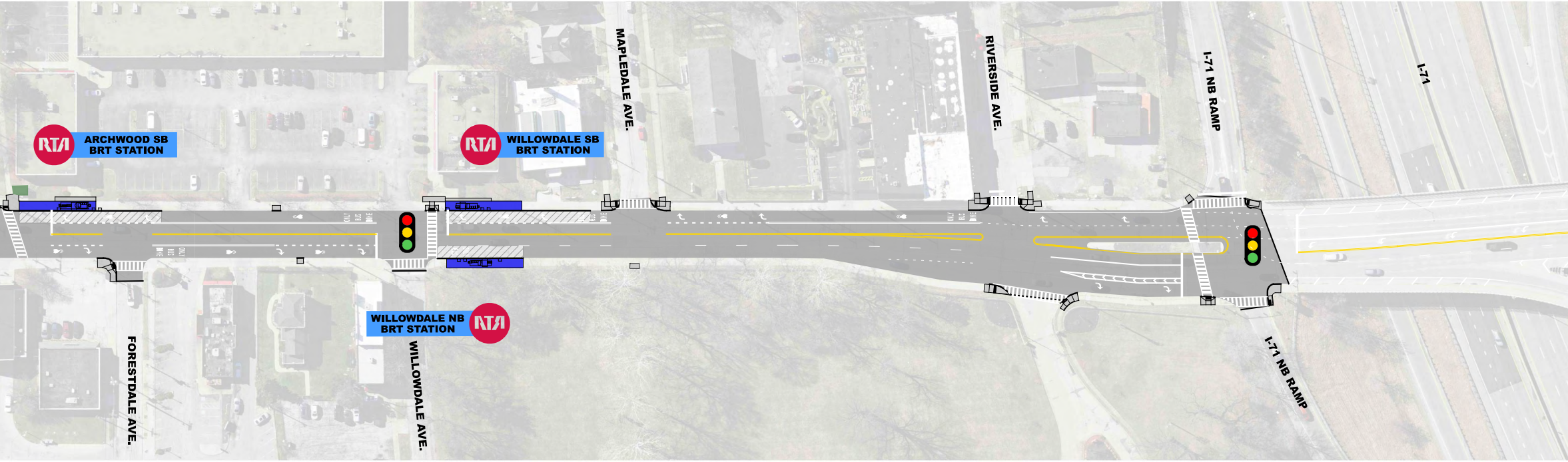
RTA
ARCHWOOD SB BRT STATION
RTA
WILLOWDALE SB BRT STATION
MAPLEDALE AVE.
RIVERSIDE AVE.
I-71 NB RAMP
I-71
FORESTDALE AVE.
WILLOWDALE NB BRT STATION
RTA
WILLOWDALE AVE.
I-71 NB RAMP

GCRTA METROHEALTH LINE BRT SCHEMATIC

GCRTA

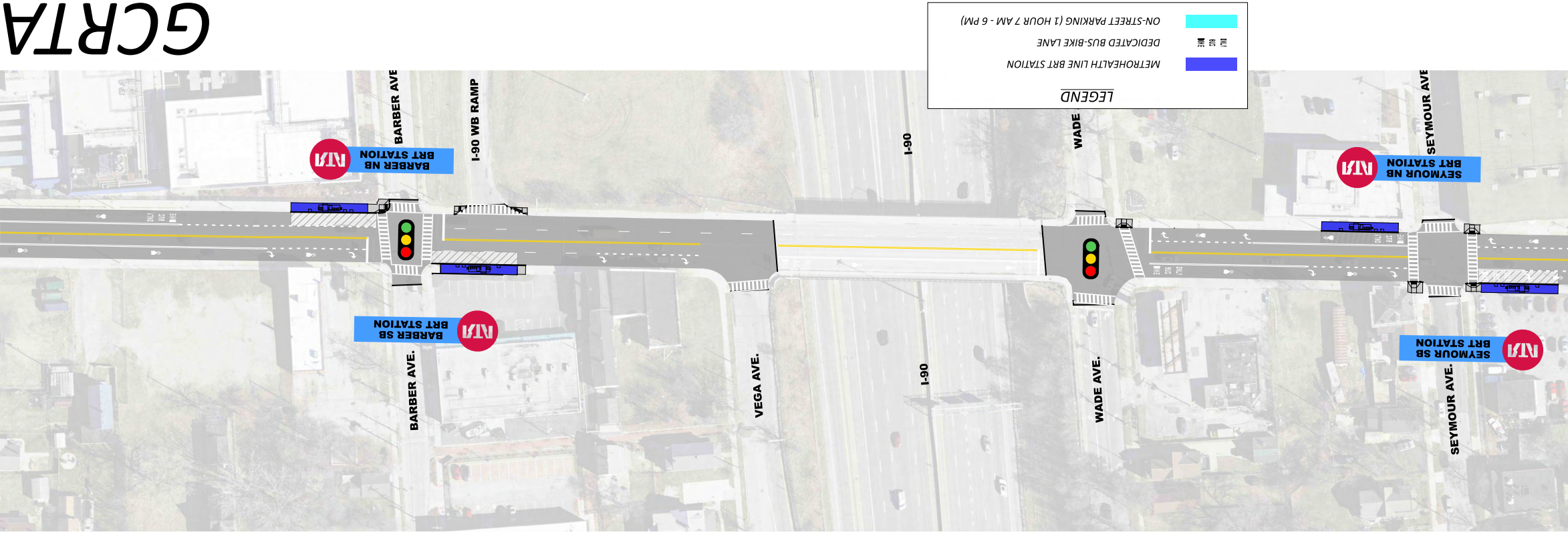
LEGEND
METROHEALTH LINE BRT STATION
DEDICATED BUS-BIKE LANE
ON-STREET PARKING (1 HOUR 7 AM - 6 PM)
RTA
BARBER NB BRT STATION
BARBER AVE
I-90 WB RAMP
I-90
WADE
RTA
SEYMOUR NB BRT STATION
SEYMOUR AVE
RTA
BARBER SB BRT STATION
BARBER AVE.
VEGA AVE.
I-90
WADE AVE.
RTA
SEYMOUR SB BRT STATION
SEYMOUR AVE.

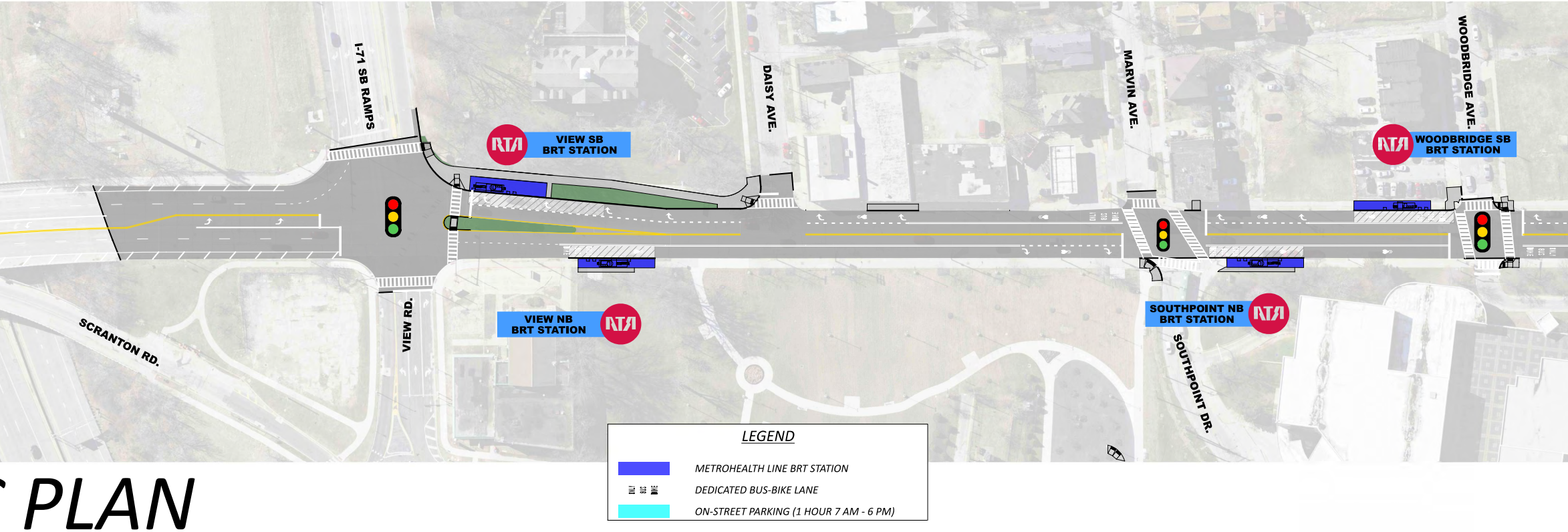
I-71 SB RAMPS
RTA
VIEW SB BRT STATION
DAISY AVE.
MARVIN AVE.
WOODBRIDGE AVE.
RTA
WOODBRIDGE SB BRT STATION
SCRANTON RD.
VIEW RD.
RTA
VIEW NB BRT STATION
RTA
SOUTHPOINT NB BRT STATION
SOUTHPOINT DR.
LEGEND
METROHEALTH LINE BRT STATION
DEDICATED BUS-BIKE LANE
ON-STREET PARKING (1 HOUR 7 AM - 6 PM)

PLAN

ETROHEALTH LINE BRT SCHEMATIC PLAN

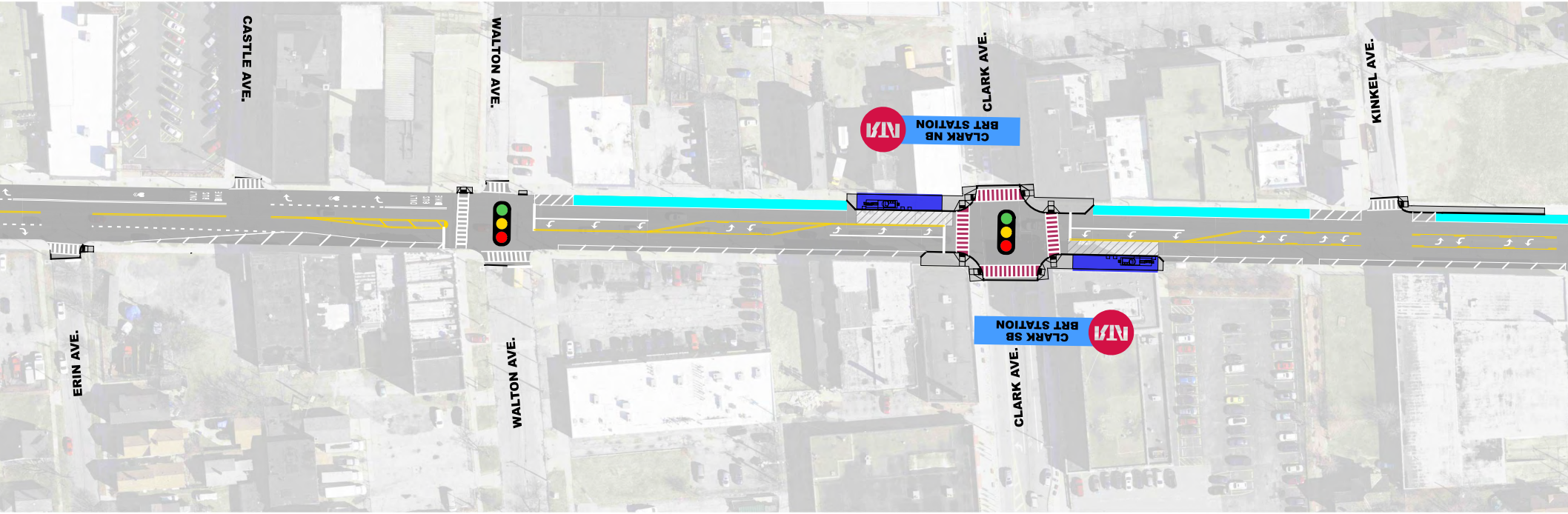
CASTLE AVE.
WALTON AVE.
CLARK AVE.
KINKEL AVE.
CLARK NB BRT STATION
ERIN AVE.
WALTON AVE.
CLARK SB BRT STATION
CLARK AVE.

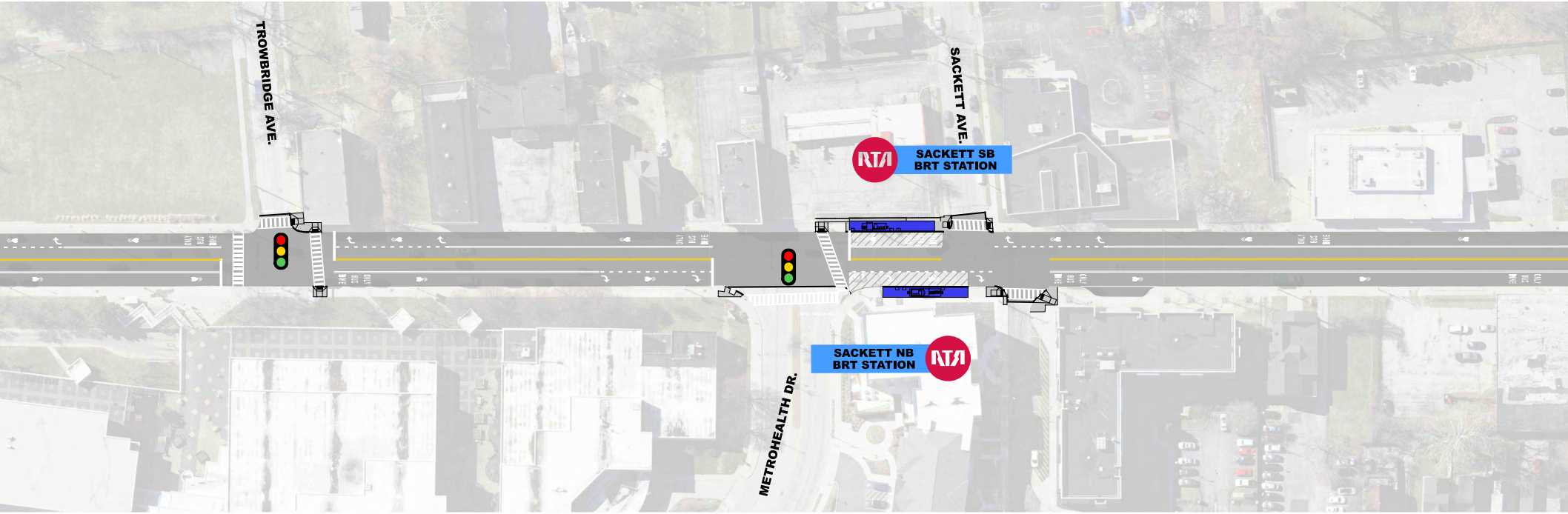
TROWBRIDGE AVE.
SACKETT AVE.
SACKETT SB BRT STATION
SACKETT NB BRT STATION
METROHEALTH DR.

GCRTA METROHEALTH LINE BRT SCHEMA

GCRTA M

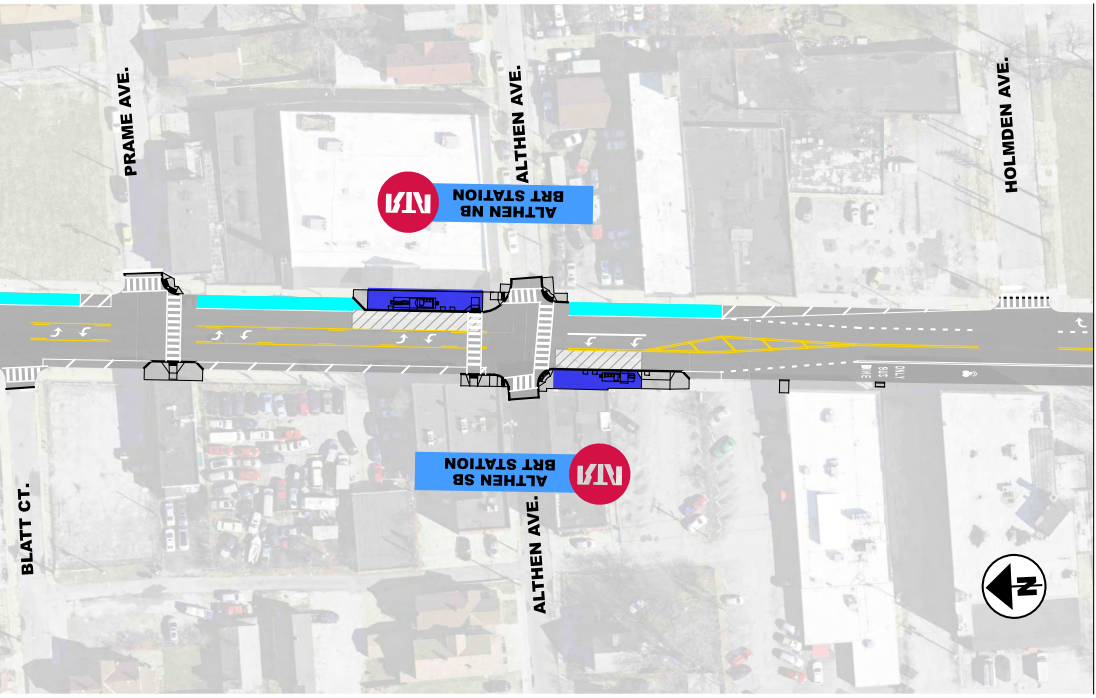
PRAME AVE.
ALTHEN AVE.
HOLMDEN AVE.
ALTHEN NB BRT STATION
ALTHEN SB BRT STATION
BLATT CT.
ALTHEN AVE.
MATCHLINE C
N

NORTH
TO DETROIT

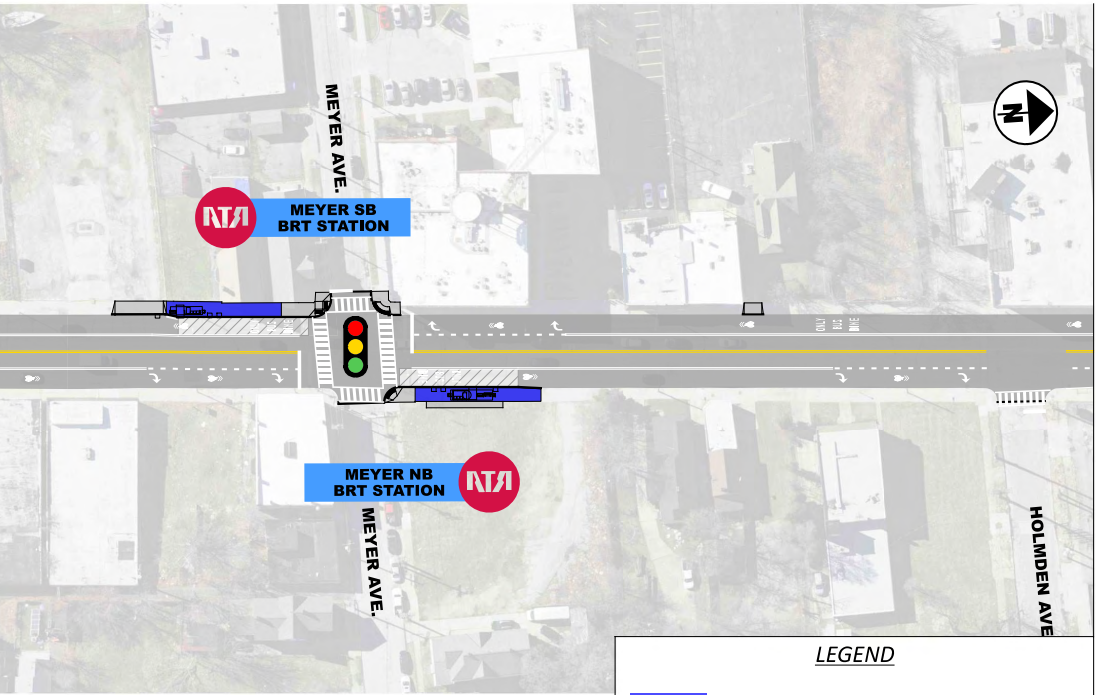
MEYER AVE.
MEYER SB BRT STATION
MEYER NB BRT STATION
MEYER AVE.
HOLMDEN AVE
MATCHLINE C
N

SOUTH
TO STATE

LEGEND

🟦	*METROHEALTH LINE BRT STATION*
BIKE BUS ONLY	*DEDICATED BUS-BIKE LANE*
🟦	*ON-STREET PARKING (1 HOUR 7 AM - 6 PM)*

TIC PLAN